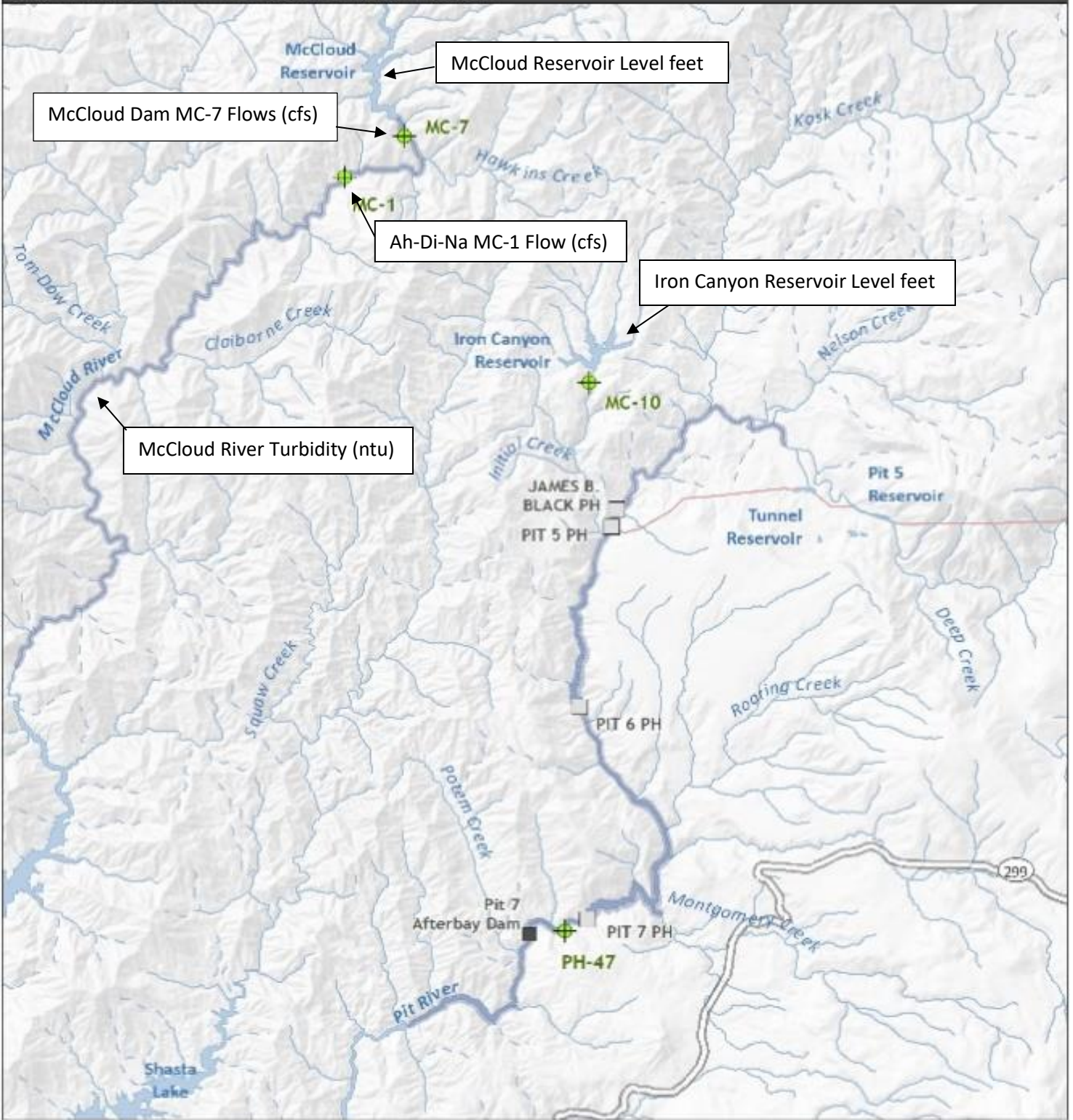







PG&E MCCLLOUD-PIT HYDROELECTRIC PROJECT

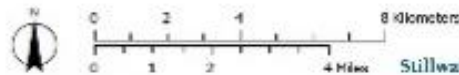


Gage Locations

-  Reservoir gage
-  Stream gage
-  Reservoir
-  Dam
-  Powerhouse

Map Sources:  
 Gages: PG&E  
 Streams, waterbodies,  
 cities, roads: ESRI 2016

Map Location



Stillwater Sciences